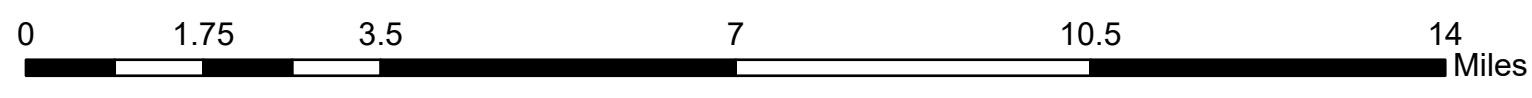


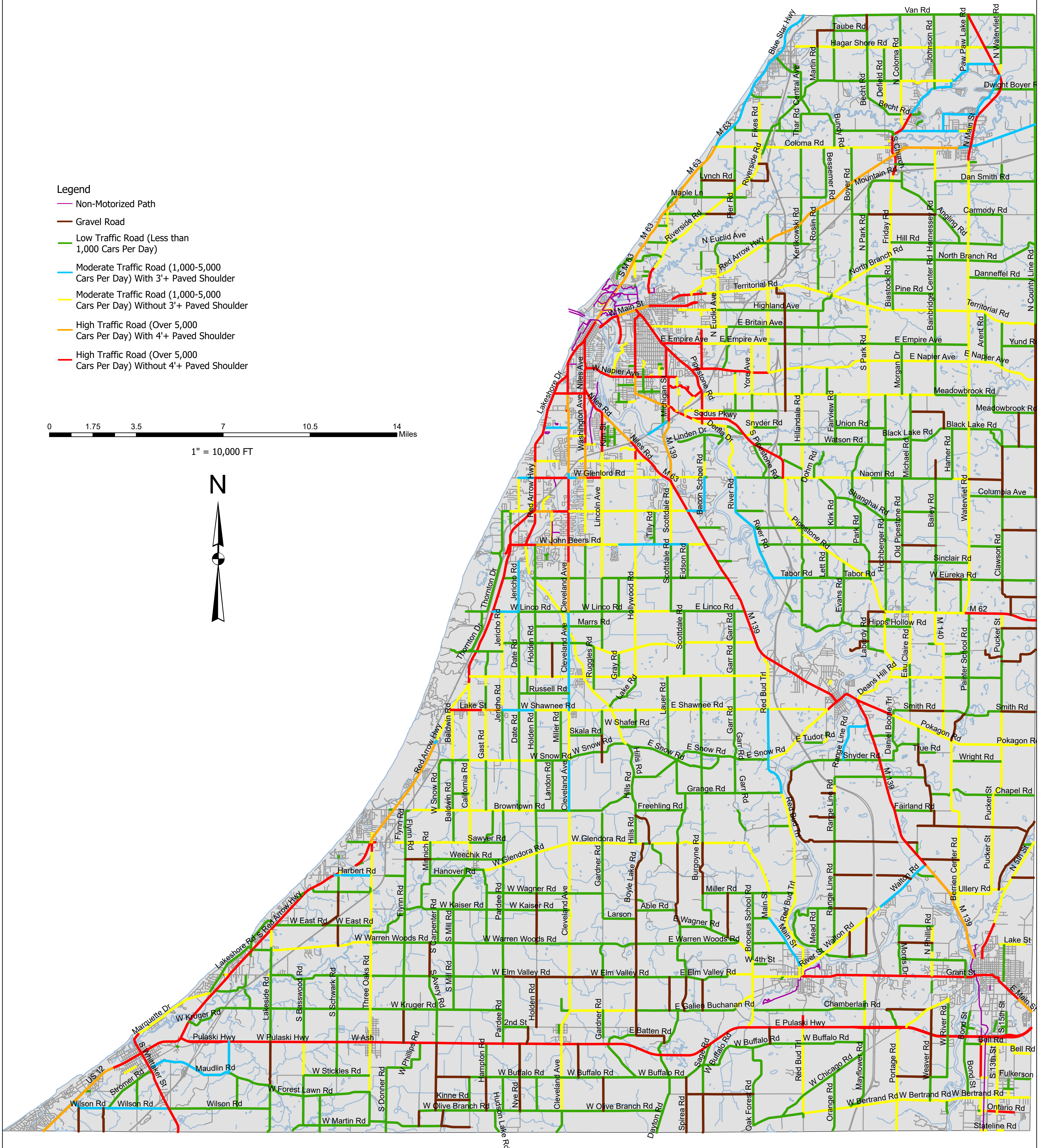
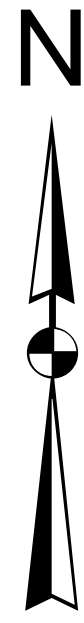
BERRIEN COUNTY BIKE MAP

Legend

- Non-Motorized Path
- Gravel Road
- Low Traffic Road (Less than 1,000 Cars Per Day)
- Moderate Traffic Road (1,000-5,000 Cars Per Day) With 3'+ Paved Shoulder
- Moderate Traffic Road (1,000-5,000 Cars Per Day) Without 3'+ Paved Shoulder
- High Traffic Road (Over 5,000 Cars Per Day) With 4'+ Paved Shoulder
- High Traffic Road (Over 5,000 Cars Per Day) Without 4'+ Paved Shoulder



1" = 10,000 FT



**FRIENDS
OF
BERRIEN
COUNTY
TRAILS**

Prepared By:

