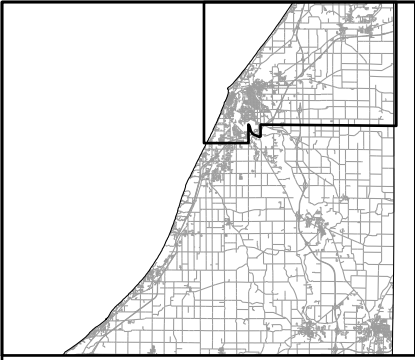


BERRIEN COUNTY BIKE MAP


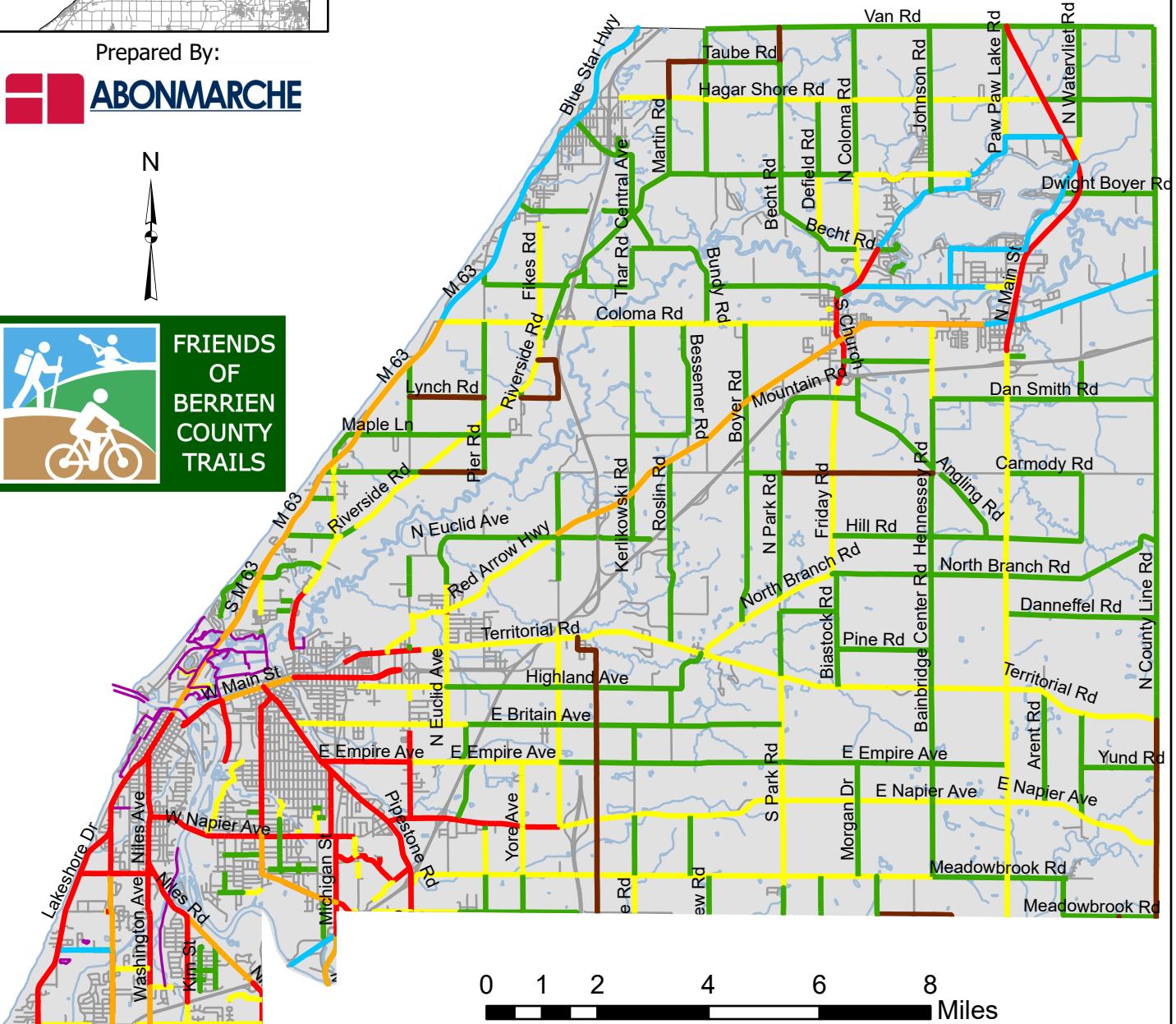
HAGAR, COLOMA, WATERVLIET, ST. JOSEPH, BENTON, AND BAINBRIDGE TOWNSHIPS



Prepared By:



FRIENDS
OF
BERRIEN
COUNTY
TRAILS



1" = 15,000 FT

Legend

- Non-Motorized Path
- Gravel Road
- Low Traffic Road (Less than 1,000 Cars Per Day)
- Moderate Traffic Road (1,000-5,000 Cars Per Day) With 3'+ Paved Shoulder
- Moderate Traffic Road (1,000-5,000 Cars Per Day) Without 3'+ Paved Shoulder
- High Traffic Road (Over 5,000 Cars Per Day) With 4'+ Paved Shoulder
- High Traffic Road (Over 5,000 Cars Per Day) Without 4'+ Paved Shoulder