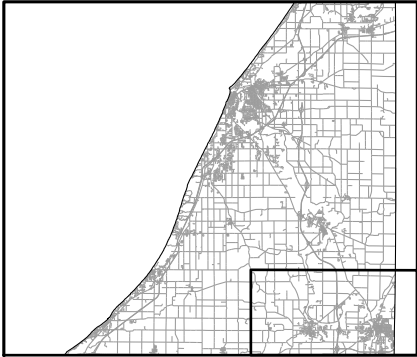
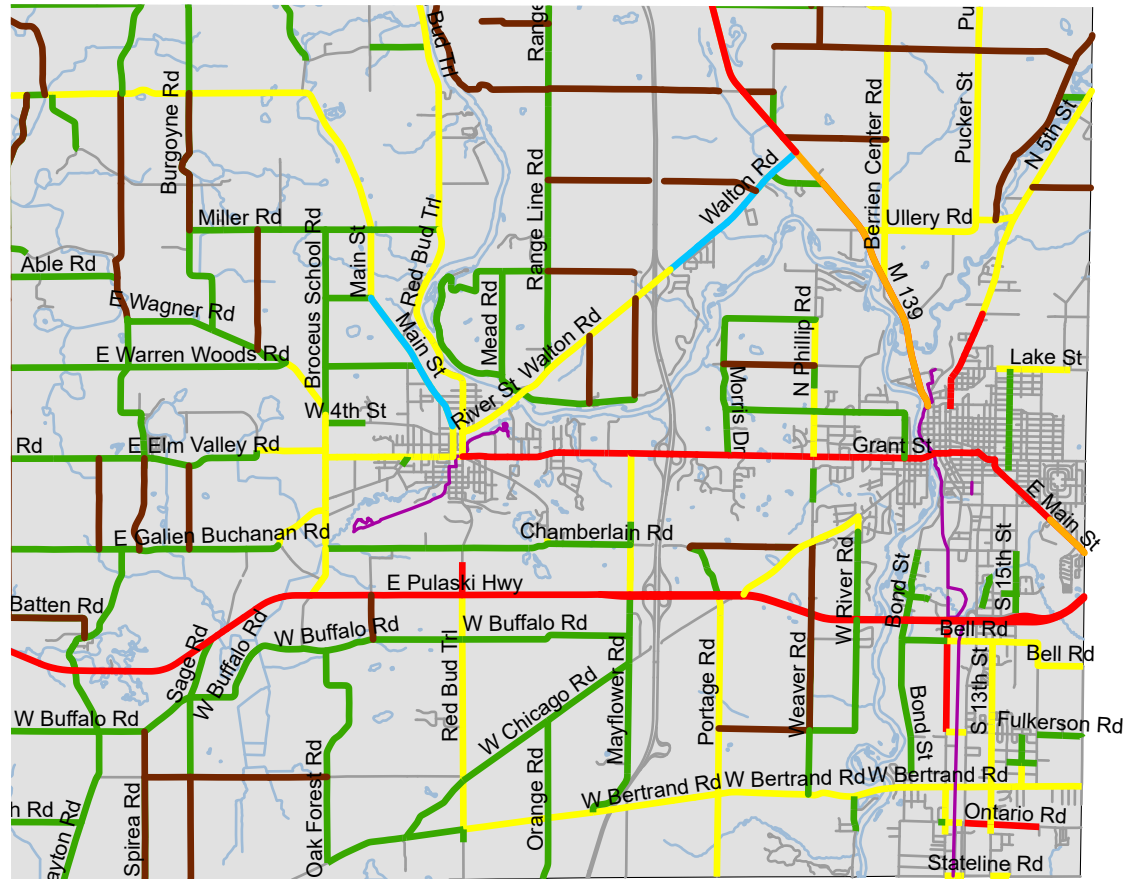


BERRIEN COUNTY BIKE MAP








BUCHANAN, NILES, AND
BERTRAND TOWNSHIPS



Prepared By:



Legend

- | | | |
|---|---|--|
|  Non-Motorized Path |  Moderate Traffic Road (1,000-5,000 Cars Per Day) With 3'+ Paved Shoulder |  High Traffic Road (Over 5,000 Cars Per Day) With 4'+ Paved Shoulder |
|  Gravel Road |  Moderate Traffic Road (1,000-5,000 Cars Per Day) Without 3'+ Paved Shoulder |  High Traffic Road (Over 5,000 Cars Per Day) Without 4'+ Paved Shoulder |
|  Low Traffic Road (Less than 1,000 Cars Per Day) | | |